





EU-SUPPORTED RAILWAY PROJECTS





ALBANIA

- 1 Durrës – Tirana Railway Line and New Railway Link to Tirana Airport (41.9 km) 
- 2 Albania – Montenegro Rail Interconnection: Vorë – Hani i Hotit Line (120.2 km) 
- 3 Corridor VIII: Durrës – Rrogozhinë Railway Section (33.5 km) 
- 4 Corridor VIII: Rrogozhinë – Border with North Macedonia Railway Sections (120.3 km)

BOSNIA AND HERZEGOVINA

- 5 Corridor Vc: Šamac – Doboj – Rječica Railway Section (98 km)⁽¹⁾ 
- 6 Corridor Vc: Rječica – Maglaj – Zenica Railway Sections (19.3 km)
- 7 Corridor Vc: Podlugovi – Sarajevo Railway Section (25.4 km)




KOSOVO

- 8 Route 10: Mitrovicë/Mitrovica – Border with Serbia Railway Section (48 km)
- 9 Route 10: Fushë Kosova/Kosovo Polje – Mitrovicë/Mitrovica Railway Section (34 km) 
- 10 Route 10: Fushë Kosova/Kosovo Polje – Border with North Macedonia Railway Section (67 km) 

MONTENEGRO

- 11 Bar – Vrbnica Railway Line: Rehabilitation of 10 Steel Bridges and 8 Tunnels (5.1 km) 
- 12 Bar – Vrbnica Railway Line: Rehabilitation of 8 Tunnels (2.8 km) 
- 13 Bar – Vrbnica Railway Line: Rehabilitation of 24 Concrete Bridges (2.9 km) 
- 14 Bar – Vrbnica Railway Line: Rehabilitation of 6 Slopes Impacted by Landslides (3 km) 
- 15 Bar – Vrbnica Railway Line: Rehabilitation of Lutovo – Bioče Section (20.2 km) 
- 16 Bar – Vrbnica Railway Line: New Signalling Systems at Podgorica Railway Junction 
- 17 Bar – Vrbnica Railway Line: Bar – Golubovci Section (39.6 km) 
- 18 Montenegro – Albania Rail Interconnection: Podgorica – Tuzi – Border with Albania Section (25 km)

NORTH MACEDONIA

- 19 Corridor VIII: Kumanovo – Beljakovce Railway Section (30.8 km)
- 20 Corridor VIII: Beljakovce – Kriva Palanka Railway Section (34 km) 
- 21 Corridor VIII: Kriva Palanka – Border with Bulgaria Railway Section (23.4 km) 
- 22 Corridor VIII: Skopje – Border with Albania Railway Sections (174.6 km)
- 23 Corridor X: Tabanovce Joint Border Railway Station 
- 24 Corridor X: Kumanovo – Border with Greece Railway Sections (180 km)

SERBIA

- 25 Corridor X: Stara Pazova – Border with Croatia Railway Section (90 km)
- 26 Corridor X: Ostružnica – Batajnica Railway Section (22.4 km)
- 27 Corridor X: Belgrade Centre – Velika Plana Railway Section (86 km) 
- 28 Corridor X: Velika Plana – Paraćin Railway Section (63 km) 
- 29 Corridor X: Paraćin – Međurovo Railway Section (66 km) 
- 30 Corridor X: Stalać – Đunis Railway Section (17.7 km) 
- 31 Corridor X: Niš – Brestovac Railway Section (23.4 km) 
- 32 Corridor X: Niš – Preševo – Border with North Macedonia Railway Section (133 km)
- 33 Corridor Xc: Niš Rail Bypass (22.4 km) 
- 34 Corridor Xc: Niš – Dimitrovgrad – Border with Bulgaria Railway Section (86 km) 
- 35 Route 4: Valjevo – Požega Railway Section (62 km)
- 36 Route 11: Stalać – Kraljevo Railway Section (71.6 km)
- 37 Route 10: Kraljevo – Rudnica Railway Section (77 km)

REGIONAL PROGRAMME

- 38 Safe and Sustainable Transport Programme (SSTP) 

 EU co-funded investment

⁽¹⁾ EU funding suspended. EC will sign the contribution agreement for this investment located in Republika Srpska after the political crisis in Bosnia and Herzegovina is solved.